

THIS IS SUMMER.

IN THE STUBAI VALLEY.

stubai

www.stubai.at



Welcome to the Stubai Valley

We're pleased to welcome you. We wish you a relaxing, refreshing and adventurous stay. Since the well-being and overall experience of our guests, both young and old, is very important to us, please allow us to share the following information with you.

We wish you an unforgettable time. The TVB Stubai Tirol Team & all its partners

SAFETY IN THE ALPS | PROPER BEHAVIOUR AT THE GLACIER

For safety, follow the signposted trails in the areas immediately adjacent to the stations. When leaving the signposted trails, you enter high-alpine terrain which should only be entered if you have the appropriate knowledge and experience.



PRESERVING NATURE.

For us at the Stubai Bergbahnen cable car companies, treating nature and all available resources delicately is a matter close to our hearts. We focus on mobility, energy and regionality. We are forever extending our commitment.



IMPORTANT TELEPHONE NUMBERS IN CASE OF AN EMERGENCY

Alpine emergency number: **140**
European emergency number: **112**

stubai

TVB STUBAI TIROL
Stubaitalhaus Dorf 3
6167 Neustift i. St. Austria
T 0043 501881-0
Fax 0043 501881-199
info@stubai.at

www.stubai.at



IMPRINT: Concept & design: ACC Werbeagentur/acc; Translation: sprachendienstleister.at; Photos: Serlesbahnen, Stubai Glacier, Schlick 2000, Stubai Glacier, TVB Stubai Tirol, Andre Schlober, gys/Maja Geh, Bernd Ritscher, Patrick Wagner, Andi Frank, Julian Raggl, Maria Waldraat monastery, the Ochsenhütte, Sonnenstein, Blasenhütte & Dresdner Hütte mountain huts, gettyimages. This price list supersedes all previous publications. Subject to change without notice.



SCHLICK 2000 SKI AND HIKING CENTRE
Tschann's Umgebung 26, 6166 Fulpmes
T 0043 5225 62321
info@schlick2000.at
schlick2000.at

Weather info:
schlick2000.at – with webcam
Stubai TV – all day



OPENING TIMES SUMMER 2023

To the middle and mountain station (section I + II)
Daily from 27 May to 1 October 2023:

First ascent: 9 am
Last descent from mountain station: 4:15 pm
Last descent from middle station: 5 pm

Free hiking bus every 30 minutes (depending on the season)

Operating hours may change.
Please check our website beforehand.

Highlights.

Summer highlights at Schlick 2000

The cable car whisks guests up to 2,136 m where they can discover the area. Let's go!

AT A GLANCE

- Extensive network of hiking and walking trails: 65 km from easy to difficult
- Jaw-dropping panoramic views from the "StubaiBlick" viewing platform
- Panoramaweg trail & nature trail
- Relaxation and Kneipp therapy at the Panoramasee lake
- Fun for all ages at the Scheibenweg disc trail
- Discover, play and rest at the Stubai Baumhausweg treehouse trail
- One of the Seven Summits of the Stubaital valley: the Hoher Burgstall mountain
- Alpine Adventure Park: climbing practice area for all ability levels
- Only for experienced climbers: Grosse Ochsenwand via ferrata
- Gletscherblick and Gschmitz natural viewpoints



Suitable for everyone: the short Panoramaweg trail

This barrier-free trail leads from the Kreuzjoch mountain station in just 15 min. to the "StubaiBlick" viewing platform. Local artists have designed the seating areas along the trail (route no. 11).

Satisfy your longing for long-range views at the "StubaiBlick" viewing platform

The Panoramaweg trail leads to the viewing platform at 2,160 m. It features three impressive footbridges each oriented towards a legendary mountain with a story to tell.

Around the Kreuzjoch mountain

From the mountain station, this circular hiking trail (route no. 2) leads around the Kreuzjoch mountain, offering impressive panoramic views of the Kaikögel mountains and the Stubaital valley. If, on the other hand, your goal is the summit of the Kreuzjoch mountain, the direct ascent takes about 60 minutes via the summit circular hiking trail (route no. 1).

From peak to peak: The Alpine Adventure Park

This climbing park offers a variety of options. We recommend that beginners are accompanied by a mountain guide. Appropriate equipment, a good head for heights and sure-footedness are prerequisites for use. The zip lines may only be used with a mountain guide!



The nature trail: Family friendly & suitable for strollers
Interesting information stations lead from the Kreuzjoch mountain station to the Schlickeralm mountain hut (route no. 4).

Relax and unwind: the Abendweide pasture
Enjoy the rest stations at the Abendweide pasture, which invite you to relax yet also discover something new (route no. 5).



HIKES FROM THE KREUZJOCH MOUNTAIN STATION

- ① The Gipfelrundwanderung route: Loop around the peaks 1.0 hr.
- ② Panoramaweg trail around the Kreuzjoch mountain 1.5 hr.
- ③ Starkenburger Hütte mountain hut 2.0 hr.
- ④ Nature trail (up to the Schlickeralm mountain hut) 1.75 hr.
- ⑤ "StubaiBlick" viewing platform 15 min.
- ⑥ Galtalm mountain hut 1.25 hr.

- ⑦ Hoher Burgstall mountain 1.5 hr.
- ⑧ Starkenburger Hütte mountain hut 2 hrs.
- ⑨ Grosse Ochsenwand via ferrata 4.5 hrs.
- ⑩ Gletscherblick nature viewpoint round trip (from/to Kreuzjoch mountain station) 4 hrs.

HIKES FROM THE FRONEBENALM MIDDLE STATION

- ⑪ Scheibenweg disc trail (from the middle station to the Panoramasee lake) 45 min.
- ⑫ Baumhausweg treehouse trail (to Vergörl - not a circular trail) 1 hr.
- ⑬ Hiking trail to the valley station 50 min.
- ⑭ Galtalm 45 min.
- ⑮ Alpenklubscharte 3 hrs.
- ⑯ Marchseispitze peak 3.5 hrs.
- ⑰ Pfarrschalm 3.5 hrs.

- ⑱ "Buttermilchsteig" trail to the Panoramasee lake 1.25 hrs.
- ⑲ Gschmitz nature viewpoint round trip (from the middle station to the valley station) 3 hrs.
- MORE HIKES**
- ⑳ Abendweide pasture (from the Schlickeralm to the Panoramasee lake) 30 min.
- ㉑ Galtalm - Panoramasee 45 min.

CHILDREN UNDER 8 YEARS FREE
WHEN ACCOMPANIED BY A PAYING PARENT

Relaxation and Kneipp therapy at the Panoramasee lake

During the summer months, this idyllic lake is a delight: The relaxation loungers along the shore invite visitors to linger & enjoy the panoramic views. As the lake is a reservoir for snowmaking on the slopes in winter, swimming is prohibited.

A downhill race: the Scheibenweg disc trail

Participants compete against one another to guide their wooden disc through different obstacles at various stations downhill along the path. Discs are available at the valley station ticket office only (route no. 6).

Join the Dwarf Bardin on a treasure hunt on the Stubai Baumhausweg treehouse trail

These lovingly designed tree houses invite you to discover, play and rest (route no. 7). Follow in the footsteps of the Dwarf Bardin on a great treasure hunt. You can also continue your walk in 45 min. to the Schlick 2000 valley station via Vergörl.



Idyllic larch meadows: the Gschmitz nature viewpoint

This hike leads from the Fronebenalm middle station to the larch meadows where a viewing platform provides panoramic views of the Serles, Elfer & Habicht mountains and the Pinnistal valley. Return via the Vergörl mountain hut to the Schlick 2000 valley station.

The Gletscherblick nature viewpoint: enjoy priceless views

The Gletscherblick nature viewpoint boasts one of the very best views in all of the Stubaital valley. Coming from the Kreuzjoch mountain station, continue towards the Starkenburger Hütte mountain hut (route no. 3) to arrive at the viewpoint after 90 min.



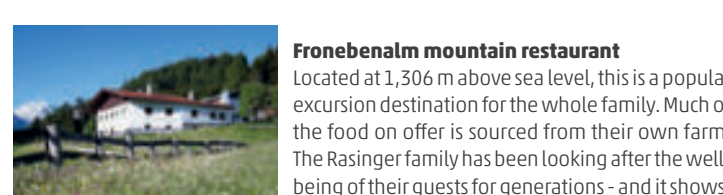
Every Saturday in August: SUNRISE JOURNEYS

Taking the very first ride up to the Kreuzjoch mountain station is a unique experience. On particular Saturdays, enjoy sunrise yoga followed by an invigorating mountain breakfast and music.
An overview of all summer events at schlick2000.at

Gastronomy.

Tyrolean cuisine, an early morning pint, and more: Here's what's going on!

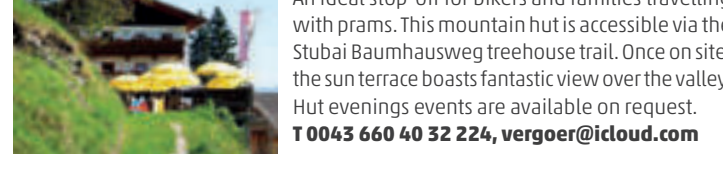
Kreuzjoch Panorama Restaurant
This restaurant, located at 2,156 m at the mountain station (barrier-free access), offers fantastic views over the entire Stubaital valley. The homemade delicacies & sun terrace invite guests to linger and relax. Tip: Enjoy a morning pint every Sunday!
T 0043 5225 62321-500 | M 0043 676 77 77 431, panorama@schlick2000.at



Fronebenalm mountain restaurant
Located at 1,306 m above sea level, this is a popular excursion destination for the whole family. Much of the food on offer is sourced from their own farm. The Rasinger family has been looking after the well-being of their guests for generations - and it shows!
T 0043 5225 62321, fronebenalm.com



The Starkenburger Hütte mountain hut
Enjoy great panoramic views including the Seven Summits. Managed by the Alpine Club, this hut at 2,237 m is accessible after a 120 min hike via the Kreuzjoch mountain station. Try the spinach dumplings with salad!
T 0043 664 50 35 420, starkenburgerhuette.at



The Vergörl mountain hut
An ideal stop-off for bikers and families travelling with prams. This mountain hut is accessible via the Stubai Baumhausweg treehouse trail. Once onsite, the sun terrace boasts fantastic view over the valley. Hut evenings events are available on request.
T 0043 660 40 32 224, vergoer@icloud.com

2023 Summer Rates

With the Stubai Guest Card (prices without guest card are approx. 10% higher), prices in Euro

HIKERS & MOUNTAINEERS	ADULTS	CHILDREN	YOUTHS
		born 2008 - 14 th year	born 2004 - 07 th year
FULPMES - KREUZJOCH (valley station - mountain station, section I + II)			
Ascent or descent	18.50	9.70	15.60
Ascent and descent	25.80	13.70	21.90
FULPMES - FRONEBEN (valley station - middle station, section I)			
Ascent or descent	12.10	6.40	10.60
Ascent and descent	16.70	8.90	14.20
FRONEBEN - KREUZJOCH (middle station - mountain station, section II)			
Ascent or descent	14.40	7.60	12.20
Ascent and descent	25.80	13.70	21.90
PARAGLIDING			
Single trip (1 flight)	18.30		
1 day ticket	38.00		48.00
1/2 day ticket from 12 noon	30.00		41.50
30-day journey ticket	135.00		151.00
Hang glider transport	5.00		
Season ticket	199.00		

* Free cable car journey for seniors born 1937 and older (ID required)
** of the same ticket category (born 2015 - 16) with the exception of season and annual tickets

*** Free cable car journey for children born 2017 and younger

We will gladly submit group offers on request!

Winter Outlook 23/24

Family ski resort: 19 slopes, 22 km of slopes, kinderland kid's area
Snow guaranteed: Ensured by favourable natural snow conditions & technical snowmaking
Snowpark & speed track
Ski line altimeter measurement
Free ski bus and parking



STUBAIER GLETSCHER
Mutterberg 2, 6167 Neustift
T 0043 5226 8141
info@stubaier-gletscher.com
stubaier-gletscher.com
Weather telephone: 0043 5226 8141 400



OPERATING TIMES SUMMER 2023

First ascent from valley station: 8 am
Last ascent TOP OF TYROL from valley station: 3:15 pm
Last descent from the Eisgrat/Garnsarten mountain station: 4:15 pm
Last descent from the Fernau middle station: 4:30 pm

IMPORTANT NOTE

From 22 May to 30 June 2023, due to maintenance works, there will be no lift operation and all facilities will be closed on the Stubai Glacier. As of 11 September 2023, the Schaufeljoch and Eisgrat cable cars will be overhauled. Pedestrians can get to the Garnsarten mountain station at 2,600 m. Subject to change without notice.

Current information about the open cable cars & lifts at stubai-glacier.com

Highlights.

Summer highlights at the Stubai Glacier

From the Mammut high-altitude playground to the TOP OF TYROL summit platform at 3,210 m, discover summer at the Stubai Glacier now. After all, even in the summer months there are a multitude of opportunities & experiences worth discovering.

AT A GLANCE

- Summit platform TOP OF TYROL: Fascinating 360° panorama over 109 three-thousand-metre peaks
- The chapel at the foot of the Schaufelspitze
- Gigantic: the mammoth high-altitude playground
- Daily info hour about the world of the glacier (Eisgrat)



At 3,210 metres: TOP OF TYROL summit platform

The TOP OF TYROL summit platform is impressively embedded in the panorama of the Stubai Glacier and offers a unique 360° panorama. Views that stretch across the Stubai Alps to the Dolomites.



The Schaufeljoch Chapel - Time to breathe deep

Situated directly on the ridge near the Schaufeljoch, the Schaufeljoch Chapel, anchored in stone and ice, invites you to pause and take a deep breath amidst the spectacular natural scenery. Located just a few minutes walk from the Schaufeljoch mountain station (sure-footedness required).



Big, bigger, mammoth high-altitude playground!

The gigantic mammoth, which is around six metres high, is an experience in itself and is a lot of fun, especially for the little visitors. It's an absolute highlight for the entire family. Tip: Take a souvenir photo at the photo point!

All about the glacier world

Glaciers are true witnesses of time. If they could speak, they would have a lot to tell us. During the daily info hour, find out everything you need to know about the (Stubai) glacier. Daily from 1 July to 10 September 2023 at 12:00 noon, weather permitting. Meeting point: Eisgrat mountain station.



HIKES

- Fernau middle station - Dresdner Hütte - Niederl pass - 4 hrs.
- Mutterberger See - Eisgrat valley station - 5 hrs.
- Eisgrat valley station - Wilder Grub'n - Garnsarten - 5 hrs.
- Hinterer Daunkopf - 2 hrs.
- Fernau middle station - Eisgrat mountain station - 2 hrs.
- Fernau middle station - Regensburger Hütte - 7 hrs.

MOUNTAIN TRAILS

- Moderately difficult
- Difficult

DRESDNER HÜTTE CIRCULAR HIKING TRAIL 1 hr.

- FERNAU CLIMBING PARK
- EISGRAT RESTAURANT

TOP OF TYROL SUMMIT PLATFORM 3,210 m

- SCHAUFELJOCH CHAPEL
- INTERSPORT OKAY
- MAMMOTH HIGH-ALTITUDE PLAYGROUND

CHILDREN YOUNGER THAN 10 RIDE FREE
WHEN ACCOMPANIED BY A PAYING PARENT

Hiking, mountaineering & climbing – at the Stubai Glacier

From hut to hut on the Stubai High Trail

The Fernau middle station of the Stubai Gletscherbahn cable car is the ideal starting point for the Stubai high-Alpine trail. The route brings hikers to the Sulzenauhütte or via the Dresdner Hütte to the Neue Regensburger Hütte.

Info at stubai-hoehenweg.at

HIGH-ALPINE TOUR DESTINATIONS

- Hildesheimer Hütte, 2,135 m
- Zuckerhütli, 3,507 m
- Wilder Pfaff, 3,456 m
- Hinterer Daunkopf, 3,225 m
- Großer Trögler, 2,902 m



Along the trail - Fernau middle station to Eisgrat mountain station

This trail leads along a moraine, past the colorful Oberfernau moor and the Fernau reservoir to the Eisgrat. The tour destination at 2,900 m is the Eisgrat mountain station; walking time approx. two hours.

A variety of climbing opportunities - The Fernau climbing park

- **Fernau via ferrata:** Around 200 metres in altitude along the safety rope, very exposed, up to the Egesen summit (2,635 m). Climbing time: 90 min. | Difficulty grade C (two places D) | Descend via the signposted trail to the Dresdner Hütte (approx. 30 min.).
- **Fernau Express:** Ideal for very sporty, experienced via ferrata climbers, this route features grades D and E. Climbing time: 60-90 min. | Descend via the signposted trail to the Dresdner Hütte (approx. 30 min.).
- **Practice via ferratas:** Take advantage of short via ferratas for practicing (difficulty levels A to C) directly at the Dresdner Hütte (2,508 m).
- **Fernau sport climbing routes:** one to six pitches (difficulty grades 5B to 6C) secured with bolts. Descend via the via ferrata or abseil via the route.
- **Zollhütte crag:** Located not far from the Dresdner Hütte on the southside. Featuring 12 short routes from 10 to 15 m long; difficulty levels 4a to 6c+.

For detailed info see stubai-alpin.com | stubai-gletscher.com

Gastronomy.

Culinary delights

The Eisgrat restaurant
Enjoy BBQ and Tyrolean cuisine at 2,900 m. The Steinbock bar, a full-service restaurant, and a terrace buffet invite you to enjoy your meal directly at the Eisgrat mountain station. When the weather is pleasant, daily grilled specialties are served on the sun terrace. Enjoy a cup of "1862 Premium" coffee from Julius Meinl - unique in the Stubai valley - on the panorama terrace complete with deckchair lounge.
T 0043 5226 8141 324, reservierung-eisgrat@stubaier-gletscher.com



Dresdner Hütte | DAV Section Dresden
The summer and winter hostel at 2,508 m. Just a few minutes from the Fernau middle station, this hut offers overnight accommodation to mountaineers and climbers year round. Fine Tyrolean cuisine is served.
T 0043 5226 8112, info@dresdnerhuette.at

TOP OFFERS FROM OUR SHOPS AT THE MOUNTAIN AND VALLEY STATIONS:
Hiking equipment, outdoor equipment, souvenirs and gifts. Hiking boots, telescopic poles and crampons for secure grip on the glacier also available for rent.

TOP SALE OFFERS

2023 Summer Rates

7 May 2023 until start of skiing season, prices in Euro

HIKERS & MOUNTAINEERS	ADULTS	CHILDREN	YOUTHS	SENIORS
		born 2008 - 12	born 2004 - 07	born 1938 - 59*
TOP OF TYROL PANORAMIC TRAIL, 3,210 m				
Ascent and descent Schaufeljoch (= 6 sections)	32.30	16.20	21.00	25.90
FERNAU MIDDLE STATION, 2,500 m				
Ascent (= 1 section)	8.50	4.30	5.50	6.80
Ascent and descent (= 2 sections)	16.70	8.40	10.90	13.30
ASCENT SCHAUFELJOCH, 3,165 m				
Ascent (= 3 section)	21.70	10.90	14.10	17.30


* Seniors born 1937 and older: free cable car journey (ID required)
More info gladly provide group offers on request!
We information about the rate regulations is available in the „GOOD TO KNOW“ section.

Our Summer Events

Stubai Ultra Trail: 1 July
BIG family week: 27 July
Yoga at 3,000 metres: 30 July
Mountain mass: 6 August
ECHT STUBAI: 4 September - 8 October
Details at stubai-gletscher.com

Winter Outlook 23/24

Austria's largest glacier ski resort
Guaranteed snow from October until May
Highlights: Snowpark Stubai Zoo, BIG Family Ski Camp, Powder Department Stubai Glacier
Take a gourmet time out
Gaststube Schaufelspitze





SERLESBAHNEN MIEDERS
Waldsternweg 1, 6142 Mieders
T 0043 5225 62 776 0
kassa@serlesbahnen.at
serlesbahnen.com

OPERATING HOURS SUMMER 2023
From 18 May - 30 June and 4 September - 22 October 2023
daily from 9 am to 4:30 pm,
with summer coaster operation Sat/Sun and holidays until 5 pm

High season: 1 July - 3 September 2023
daily from 9 am to 5 pm,
with summer coaster open Sat/Sun and holidays until 6 pm

From 23 October - 01 November 2023
daily from 9 am to 4 pm
summer coaster from 1:30 to 4 pm

Highlights.

Summer highlights at the Serlesbahnen cable cars

Recreation, fun and mountain adventure await guests of all ages at the foot of the Serles mountain

AT A GLANCE

- Zip down the 2.8-km summer coaster
- Everything you want and more at the Serlespark: lake, playground & panoramic views
- Fantastic views from the three viewing platforms
- Relaxed hiking on the numerous trails around the Serles mountain
- The Serleszug train connects the Serlespark and the Maria Waldrast monastery
- Maria Waldrast monastery: Europe's highest monastery
- Barrier-free access from the Koppeneck mountain station to the reservoir



Water fun

At the Serlespark, everyone can test their skill at the balance course, rafting area, and wooden fire-cone slide at the wild water course.



An oasis of peace with spectacular views

Variety-rich moments in the mountains for the entire family! Enjoy the impressive mountain panorama at the reservoir's oases of peace and let your spirit unwind. Relax, linger and recover.



An easy option start to finish: The Serlespark circular hiking trail | 30 min., easy

Starting from the mountain station, this hiking trail loops around the Serlessee lakes and leads to the Koppeneck viewing platform. Hikers here will be rewarded with breathtaking 360° panoramic views!



Dreamlike views

The Koppeneck, Karwendelblick and Serlesblick viewing platforms offer unique perspectives. Don't forget to take a souvenir picture along the way!



HIKES FROM THE MOUNTAIN STATION
The Ochsenhütte mountain hut | 1.582 m
Sonnenstein mountain inn | 1.364 m
Gleiserhof mountain inn | 1.420 m
Maria Waldrast monastery | 1.641 m
Quelleweg trail | Ochsenhütte mountain hut - Maria Waldrast monastery - Mieders | 1.25 hrs.
Jochl saddle and Kaserl | 1.25 hrs.

20 min.
45 min.
1.25 hr.
1 hr.
3 hr.

Serles mountain
Blaser's mountain
Mieders
Gleins to Mieders
Schönberg
Fulpmes
Matriel am Brenner

3.25 hrs.
3 hrs.
1.25 hrs.
2.5 hrs.
3 hrs.
2 hrs.
3 hrs.

SUMMER COASTER
Serlesblitz summer coaster | 2.8 km
Adventure hikes
Miederer adventure trail with Karwendelblick & Serlesblick viewpoints | 1 hr.
König Serles trail & Koppeneck viewpoint | 1.9 km, 30 min.

Gastronomy.

Delicious restaurants around the Serles mountain



The Almgastrhof Koppeneck mountain hut - 1,600 m
Directly at the mountain station Enjoy a wide range of food and drinks in a cosy atmosphere on the sun terrace. **T 0043 676 47 62 571**



Ochsenhütte mountain hut - 1,582 m
Enjoy traditional Tyrolean fare at this idyllic hut approx. 15 min. from the mountain station. Featuring a wooden terrace with children's playground. Open daily! **T 0043 664 49 35 734**



Maria Waldrast monastery - 1,641 m
Restaurant located directly at the pilgrimage site with large sun terrace, parking lot and food served throughout the day until 5 pm. Closed Mondays! **T 0043 5275 6219**



Gleiserhof mountain hut - 1,420 m
Family-friendly hiking trails lead to the Gleiserhof mountain hut. Here you can enjoy Tyrolean cuisine on the sun terrace with magnificent views of the Stubaial valley. Walking time from the mountain station: 1.5 hrs. **T 0043 5225 62 100**



Sonnenstein mountain hut - 1,364 m
Sun terrace, children's playground with small animal enclosure, hot food available all day including local game specialties. Accessible from the mountain station in 45 minutes. Open daily! **T 0043 664 12 12 645**



Blaserhütte mountain hut - 2,176 m
Enjoy homemade Tyrolean specialties with a magnificent panoramic view at the foot of Tyrol's most flower-rich mountain. Open June to September. **T 0043 664 57 18 200**

2023 Summer Rates

Guests with Stubaal Guest Card receive approx. 10% discount, prices in Euro

	ADULTS	CHILDREN ages 6 to born 2008 - (born in 2015)	CHILDREN born 2008 - born 2012	YOUTHS born 2004 - born 2007	SENIORS born 1938 - born 1958*
Ascent	14.00	0.00	10.50	11.50	11.50
Ascent & descent	21.00	9.00	14.00	17.00	18.00
2x ascent & descent	39.50	16.50	26.00	32.50	34.00
3x ascent & descent	50.00	21.00	33.00	41.00	42.50
4x ascent & descent	61.50	26.00	41.00	50.00	52.00
5x ascent & descent	74.00	31.00	50.00	60.00	63.00
Descent	12.50	9.00	10.00	10.50	11.00
5 points	53.00	21.00	25.00	27.00	28.00
5 points	53.00	34.50	41.00	44.00	45.50
1x summer coaster	12.50	9.00	10.00	10.50	11.00
2x summer coaster	25.00	16.50	18.00	19.50	20.50
3x summer coaster	29.00	21.00	23.00	24.00	24.50
4x summer coaster	33.00	26.00	28.00	29.00	30.00
5x summer coaster	37.00	31.00	33.00	34.00	34.50
10x summer coaster	92.00	64.00	72.50	75.50	78.50
Bike transport via cable car per bike	7.00	7.00	7.00	7.00	7.00

Dogs must be muzzled. Muzzle rental available (deposit required at the ticket offices)
* Born 1937 and older free cable car journey

GOOD TO KNOW

Ascent and descent: ascent with the cable car and optional descent with either the cable car or summer coaster.
Points: 1x ascent = 1 point | 1x descent = 1 point | 1x summer coaster = 1 point
Summer coaster: Card is valid only for the descent on the summer coaster (without the ascent via cable car).
Season and annual tickets are not valid on the summer coaster.
Points or multi-journey tickets are for one person only and are non-transferable.
Family offer: from 2nd child 50% discount on children's price, valid for min. 1 parent plus all their own children up to 14 years (ID required)

Summer coaster closed in wet conditions for safety reasons!



ELFERBAHNEN
Moos 12, 6167 Neustift im Stubaital
T 0043 5226 2270
office@elferbahnen.at
elferbahnen.at

OPERATING TIMES SUMMER 2023
Season start: 18 May

18 May until 23 June 2023
daily from 9 am to 4:30 pm
24 June until 3 September 2023
daily from 8:30 am to 5 pm
4 September until 1 November 2023
daily from 9 am to 4:30 pm

Highlights.

Summer highlights at the Elfer mountain

An experience for all the senses: The Elfer has it all! Whether hiking or floating through the air, there is something for everyone here!

AT A GLANCE

- Starting point for hikes into the picturesque Pinnistal valley
- For big & small: Varied Alpine pasture and hut tours
- Located directly at the mountain station: Sundial, playground & culinary delights
- The only way up is up: Paragliding El Dorado (tandem flights) & flight school
- Via ferrata and tricky routes for climbing freaks
- Mountain bike single trails: The EinsEinser & ZweiZweier trails

Quick or long: Always worth a visit

The 8-passenger gondola lift will comfortably whisk you directly from Neustift up to the mountain station at 1,794 m, where Europe's largest walk-in sundial and the popular playground are located. From here, enjoy great views of the entire Stubaial valley.



Wonderful high-altitude circuit

This panoramic trail invites hikers to explore the most beautiful places on the mountain. Along the way, the peaks of the Kirchdach (2,355 m) and Habicht (3,277 m) mountains are always in view. The trail leads into the picturesque Pinnistal valley, home of rustic Alpine pastures.

Consciously perceive nature

This leisurely hike welcomes hikers to perceive nature with all their senses and rewards them with great views at the Gratzengrüb viewpoint.

The Autenalm mountain hut

Three scenic hiking trails lead to the Autenalm mountain hut. The trail features great views of the Stubaial valley and the village of Neustift. It's very popular as a circular hike.



The only way up!

The Elfer mountain is particularly popular with paragliders. Those keen to fly can comfortably take the cable car to the top. The take-off and landing areas are located directly at the mountain station. Due to its fantastic thermals, the Elfer is suitable for beginners as well as for sport pilots. Meanwhile, the flight school offers a wide range of courses.

Climbing at the Elfer mountain

The peaks offer plenty of variety and (via ferrata) routes at different levels of difficulty. Climbing fans can also get their money's worth along these scenic routes. Routes are not far from the mountain station (1,794 m).



HIKES

- Elfer circular hiking trail | 2 hrs.
- Sonnenzeltweg mountain station | 2 hrs.
- Mountain station - Elferhütte | 45 min.
- Mountain station - Herzebn Alm | 45 min.
- Mountain station - Autenalm | 45 min.
- Mountain station - Elferspitze peak | 1.25 hrs.
- Mountain station - Pinnistal | 1 hr.

PARAGLIDING & HANG GLIDERS

- Take-off area for para and hang gliders
- Landing area for para and hang gliders

BIKING

- Mountain station - mountain bike trail | 2 hrs.
- Mountain station - Klampergalm - Krönbach | 2 hrs.
- Mountain station - Besinnungsweg (reflection trail) | 2 hrs.
- Forest path to the mountain station | 2.5 hrs.
- Mountain station - Elferspitze peak | 1.75 hrs.
- Mountain station - Zwölferalm | 2 hrs.

VIA FERRATA*

- (Overnight accommodation Elfer or Innsbrucker Hütte mountain huts)
- Nordwand route
- Elferkofel route
- Ilmspitze peak

Gastronomy.

9 great places to eat



The Innsbrucker Hütte mountain hut at the Habicht mountain
This Alpine refuge is the starting point for numerous mountain tours and hikes. Dogs are allowed only by arrangement. **T 0043 5276 295, office@innsbrucker-huette.at**



Pinnistal mountain inn
Located in the beautiful Pinnistal valley, west of the Kirchdachspitze peak on the valley floor. The Pinnistal at 1,557 m is easy to reach from Neder as well as from the Elferbahnen mountain station. **T 0043 676 60 82 864**



Elferhütte mountain hut
The Elferhütte mountain hut, located at 2,080 m, is just 30 minutes from the mountain station. The sun terrace features great views of the Stubaial mountains. Overnight stays possible! **T 0043 5226 2818, haas@elferhuette.at**



Klampergalm mountain hut
Tyrolean cuisine with beautiful views - Both are guaranteed at the Klampergalm, located at 1,795 metres. **T 0043 699 12 62 1675, info@panoramarestaurant-elfer.at**



Elfer Panorama Restaurant
Located directly at the mountain station. The starting point for countless hikes. Enjoy homemade delicacies. **T 0043 676 70 59 039, info@panoramarestaurant-elfer.at**



Autenalm mountain hut
Built over 350 years ago! Featuring a kitchen with wood burning stove, parlour and magnificent views at 1,665. Specialties from our own farm. Accessible from the mountain station in 40 min. **T 0043 664 26 02 681, info@autenalm.at**

WE ARE FAMILY

ESPECIALLY HERE IN THE STUBAITAL VALLEY!

Members of the BIG Family are scattered all over the valley. The Stubaial valley invites guests of all ages to go on a journey of discovery: Adventures can be found in many places, which is one of the reasons why members of the BIG Family love living here! All year round, the Stubaial valley boasts a wide range of activities and guarantees fun for all ages.

We invite you to explore our beautiful home, discover new things and experience exciting adventures.

WE LOOK FORWARD TO WELCOMING YOU! YOUR BIG FAMILY

stubaial.at/bigfamily

PS.: There are fun templates on our website that you can print out and colour in at home to add your own personal touch to the BIG Family members.



GOOD TO KNOW

STUBAIER BERGBAHNEN RATES

Groups: from 10 paying guests approx. 9% discount on each individual ticket. From 25 or more paying guests, receive an additional free ticket for the tour guide.
Children: free for kids under 10 years when accompanied by a paying parent (with purchase of the same ticket category*), born 2008 - 2012 = children's rate
Youths: born 2004 - 2007 = youth rate
Seniors: born 1958 - 1957 = senior citizen rate, born 1937 and older = free ticket
People with disabilities: disability of 60% or more = youth rate
More information about the rates: stubaial.at
* excluding Schlick 2000 (age group 2008 - 2014) and summer coaster (Serlesbahnen Mieders). Discounts can only be claimed with a valid ID.

The rate and transport regulations as posted apply. Prices are subject to change. Discounts can only be claimed with a valid ID.

SAFETY TIPS AND INFORMATION

Safety tips Hikers and mountaineers proceed at their own risk! The cable car companies are not liable for accidents in the mountains. By rain, snow or thunderstorm, the simplest tour can become dangerous!

Ski/hiking tickets refund

Lost ski/hiking tickets will not be replaced. The cable car conditions of carriage do not stipulate that ski/hiking tickets will be refunded or extended if the cable cars cannot be put into operation due to force majeure (e.g. storm, avalanche danger, government-ordered closure, etc.).

Tips for hikers

The facilities of the Stubaier Bergbahnen, especially the Stubaal Gletscherbahn cable car, are located in high-alpine terrain. Beyond the immediate station areas, high-alpine hazards must be expected. The hiking trails available near the Stubaier Bergbahnen cable cars are not part of the cable car offer. The depictions of the hiking trails displayed here are not sufficient for tour planning. In any case, it is essential to be informed about the level of difficulty of the tour, the demands on the hikers as well as the trail conditions before setting out on a hike. The hiking trails are not maintained by the cable car company. The Stubaal cable car companies do not accept any liability whatsoever for accidents on the hiking trails and in the Alpine terrain beyond the station areas. In adverse conditions (snow, storm, fog, etc.), the hiking trails and tours become more challenging or impassable! We recommend profiting from a personal tour consultation at the mountain guide offices.

Information for paragliders We urge pilots to contact the office of the Papillon Alpin-Paragliding Center Stubaal (T: +43 5226 3344; apc-stubaal.at) for flight permits. Valid pilot's licences must be presented at the flight school. We accept no liability for the transport of the flight equipment or for take-off, landing and flight accidents, nor for damage to third parties. Please use only the marked take-off and landing areas and the flight route prescribed in the briefing card. No new flights may be flown if a general flight ban is imposed (e.g. due to bad weather conditions, helicopter approach, etc.). All pilots who are in the air shall immediately transition to the landing approach. Any landing outside of the designated landing areas may result in trespassing charges and will be punished with fines.

Getting here: From Innsbruck, the Stubaal valley can be reached by car in around 20 minutes via the Brenner motorway (Europaschnell). Schönberg piv. Schönberg is the first village of the Stubaal valley - continue on to Mieders, Telfes, Fulpmes and Neustift. Or drive toll-free along the old Brenner road to Schönberg (approx. 35 min. drive). Via train, plane or bus to Innsbruck. From Innsbruck main station, there is a direct bus line to the Stubaal valley (to Neustift/Mutterberg). Buses run daily. Timetable available at stubaial.at. Fulpmes and Telfes are also accessible via the Stubaaltrain station. Departures from Innsbruck main station. Many accommodation providers offer transfer services. Please clarify details with your host.

Information, reservations and bookings

TVB Stubaal Tirol | T 0043 501881-0 | info@stubaial.at | www.stubaial.at